




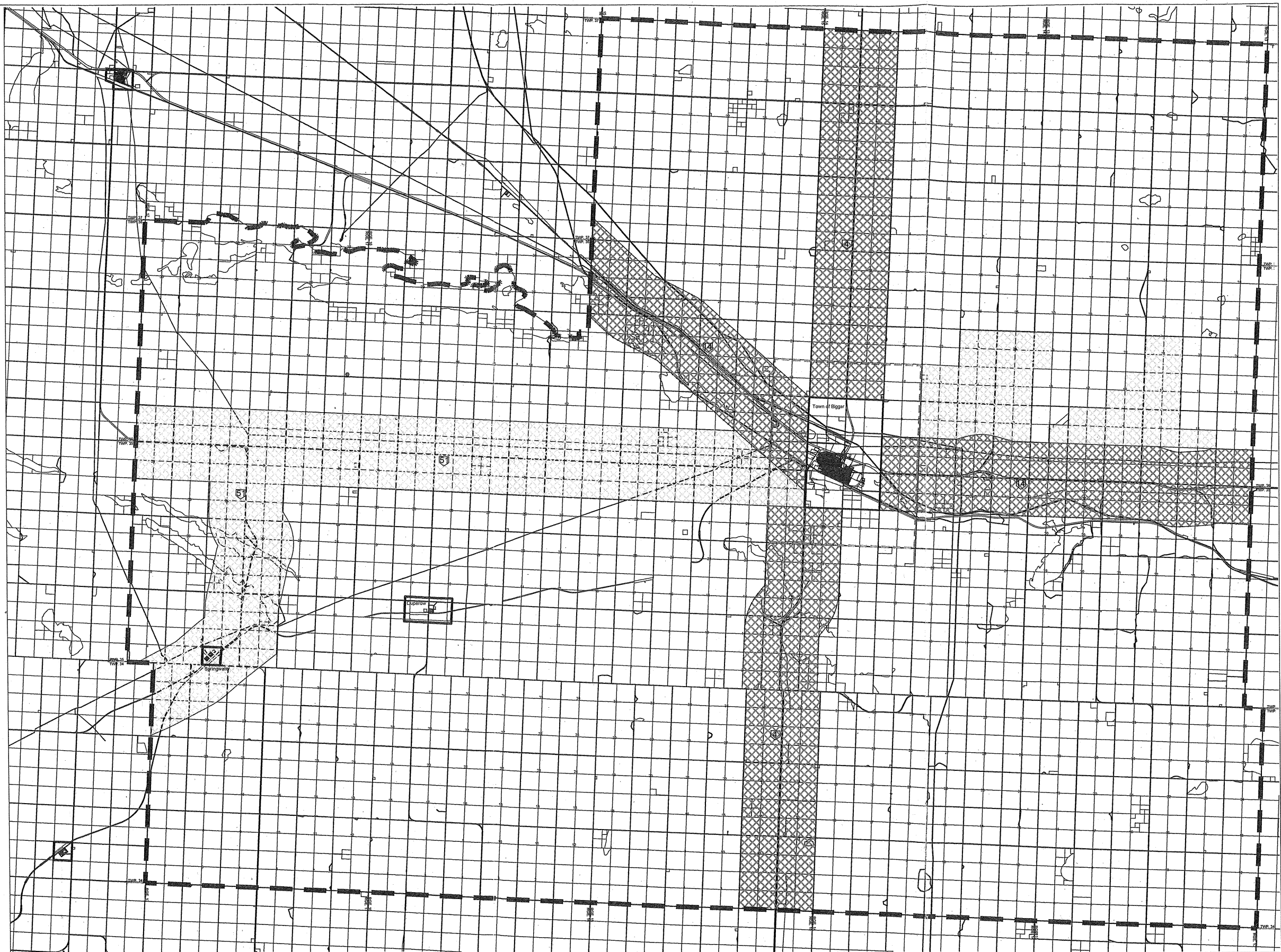


LEGEND

-  Residential Policy Area
-  Highway Corridor Policy Area
-  Agriculture Policy Area
-  Rural Urban Fringe
-  R.M. Boundary



Rural Municipality of Biggar No. 347 - Official Community Plan

Map 1 - Future Land Use Concept

CROSBY HANNA & ASSOCIATES - LANDSCAPE ARCHITECTURE AND PLANNING -



09/01/27